Appendix C Existing Conditions

DRAFT

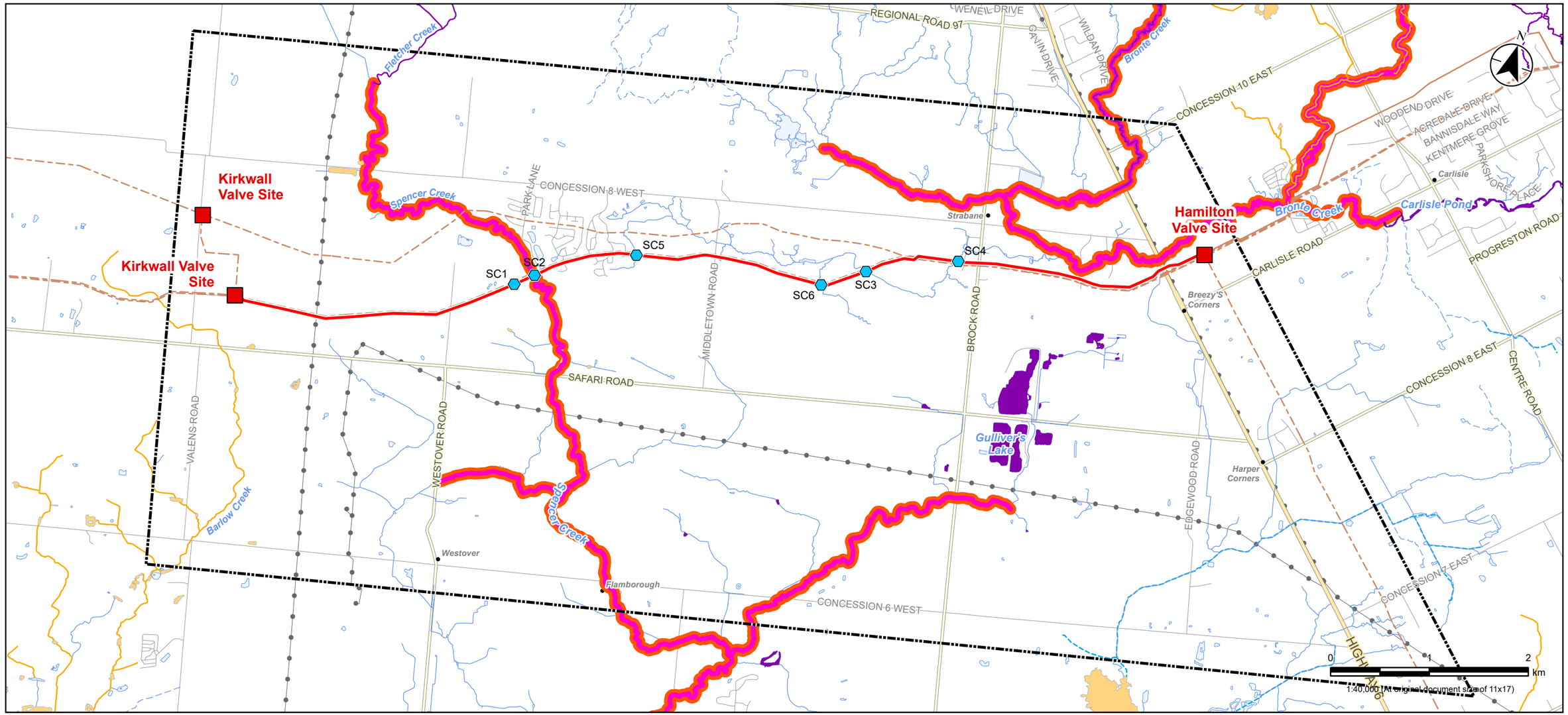

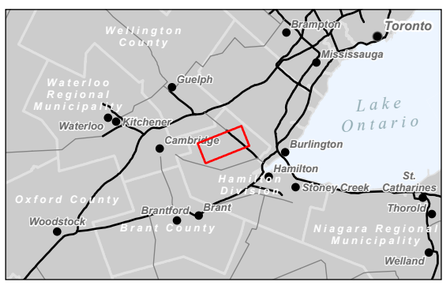

Legend

- Watercourse Crossing
- Constructed Drain
- Watercourse Thermal Regime, Cold
- Watercourse Thermal Regime, Warm
- Watercourse (Intermittent)
- Watercourse (Permanent)
- Aquatic Species at Risk - Endangered
- Aquatic Species at Risk Critical Habitat
- Waterbody Thermal Regime, Cold
- WaterbodyThermal Regime, Warm
- Waterbody

Project Components

- Enbridge Station/Valve
- Proposed Pipeline
- Existing Pipeline
- Study Area

Base Data

- Expressway / Highway
- Major Road
- Minor Road
- Hydro Line

Notes

1. Coordinate System: NAD 1983 UTM Zone 17N
2. Contains information licensed under the Open Government Licence – Ontario, and the Open Government Licence - Canada, accessed 2026.
3. Additional unmarked water crossings will require field verification.

Stantec

Project Location
Hamilton, ON

REVA
Prepared by AWhite on 2026-11-05
Technical Review By MKnight on 2026-10-05

Client/Project
ENBRIDGE GAS INC.
DAWN PARKWAY RENEWAL PROGRAM
KIRKWALL TO HAMILTON: ADDENDUM TO THE 2019 ENVIRONMENTAL REPORT

Figure No.
1

Title
Potential Watercourse Crossings

U:\160911609014\0003_data\gis_cad\gis\ArcProjDisciplines\AP\ENB_ER_ExistingConditions.aprx\ENB_ER_Fig12_PotentialWatercourseCrossings Revised on 11/4/2026 1:39 AM by AWhite

Disclaimer: This document has been prepared based on information provided by third parties as cited in the Notes section. Stantec has not verified the accuracy, timeliness and/or completeness of this information and is not responsible for any errors or omissions which may be incorporated herein as a result. Stantec assumes no responsibility for data supplied in electronic format, and the recipient accepts full responsibility for verifying the accuracy, timeliness and completeness of the data. The recipient releases Stantec, its affiliates, officers, employees, consultants and agents, from any and all claims arising in any way from its use of, or reliance upon, the content contained herein.

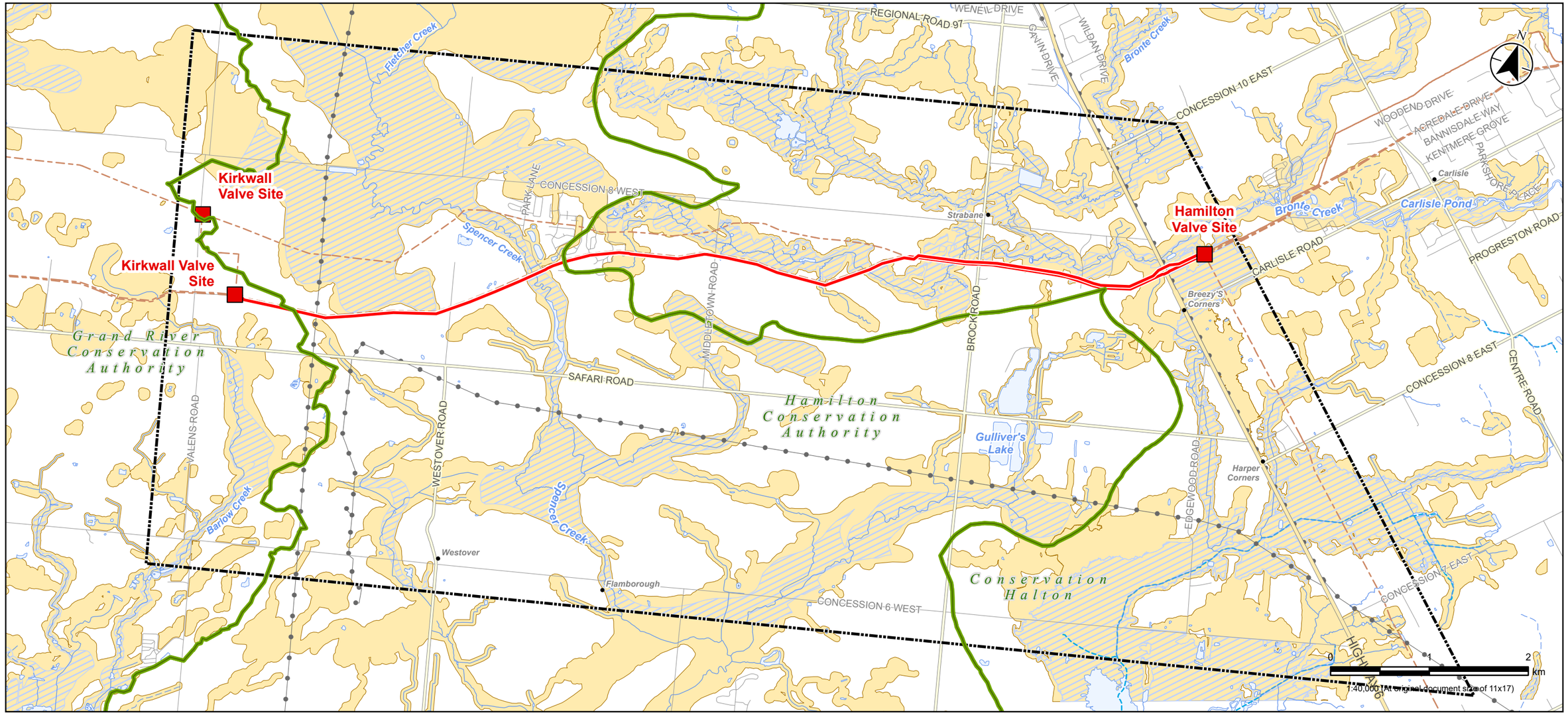

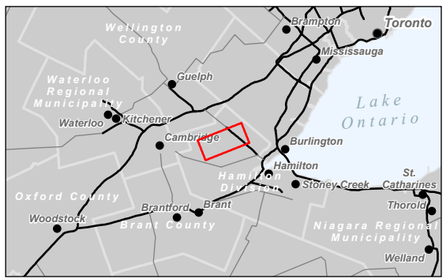

Legend

- Conservation Authority Administrative Boundary
- Areas Affected by Conservation Authority Regulations - Subject to Change
- Regulated Flood Plain - Subject to Change

Project Components

- Enbridge Station/Valve
- Proposed Pipeline
- Existing Pipeline
- Study Area

Base Data

- Expressway / Highway
- Major Road
- Minor Road
- Hydro Line
- Constructed Drain
- Watercourse (Intermittent)
- Watercourse (Permanent)
- Waterbody

Notes

1. Coordinate System: NAD 1983 UTM Zone 17N
2. Contains information licensed under the Open Government Licence – Ontario, and the Open Government Licence - Canada, accessed 2026.

Stantec

Project Location
Hamilton, ON

REVA
Prepared by AWhite on 2026-11-02
Technical Review By MKnight on 2026-10-05

Client/Project
ENBRIDGE GAS INC.
DAWN PARKWAY RENEWAL PROGRAM: KIRKWALL TO HAMILTON: ADDENDUM TO THE 2019 ENVIRONMENTAL REPORT

Figure No.
2

Title
Floodplain and Regulation Limit

U:\160901609\140\03_data\gis_cad\gis\ArcPro\Disciplines\APENB_ER_ExistingConditions.aprx\ENB_ER_Fig10_RegulatedArea Revised on 11/2/2026 7:34 PM by AWhite

Disclaimer: This document has been prepared based on information provided by third parties as cited in the Notes section. Stantec has not verified the accuracy, timeliness and/or completeness of this information and is not responsible for any errors or omissions which may be incorporated herein as a result. Stantec assumes no responsibility for data supplied in electronic format, and the recipient accepts full responsibility for verifying the accuracy, timeliness and completeness of the data. The recipient releases Stantec, its affiliates, officers, employees, consultants and agents, from any and all claims arising in any way from its use of, or reliance upon, the content contained herein.