Appendix B Environmental Alignment Sheets

DRAFT

Resources

CONSERVATION AUTHORITY REGULATED AREA / ANSI	Regulated Area
WETLAND WATERCOURSE	
VEGETATION	Woodland
WATER WELL / CULTURAL HERITAGE WITHIN 50 m	
LINEAR FEATURES	
ENVIRONMENTALLY SENSITIVE AREA	
SPECIES AT RISK (SAR) HABITAT	

Construction Mitigation Notes:
Note 1: Without preconstruction nesting surveys, no clearing activities should take place during the migratory breeding bird restricted activity period (April 1 – August 31). Refer to row ' Clearing of vegetation in accordance with the Migratory Birds Convention Act, 1994 (MBCA) and Migratory Birds Regulation 2022 (MBR) ' in Table 1.1, and row 'Terrestrial Features' in Table 5.1.
Note 2: Tree removal to avoid the active season for bats (March 15 – November 30). Refer to Section 3.4.3.4, and row 'Terrestrial Features' in Table 5.1 in the ER.
Note 3: Groundwater wells present – Refer to Section 3.3.3, and 7.1.2 and 7.2.2 and row 'Groundwater' in Table 5.1 in the ER.
Note 4: Permit from SCRCA required. Refer to Section 3.3.8, and row 'Natural Hazards and Regulated Areas' in Table 5.1 in the ER.
Note 5: Road crossing – Refer to Section 3.5.3 and 7.1.7, and rows 'Demographics', and 'Community Services and Infrastructure' in Table 5.1 in the ER.
Note 6: Implement Suspect Soils Program. Refer to Section 7.2.1 of the ER.
Note 7: Warmwater watercourse crossing – In-water work permitted from July 1 to March 14. See Section 3.4.2 and 7.1.3, and row 'Aquatic Features' of Table 5.1 in the ER.
Note 8: Avoidance of construction activities within 50 m distance from CH features. Refer to Section 3.5.9, and row 'Built Heritage Resources and Cultural Heritage Landscapes' of Table 5.1 in the ER.
Note 9: Potential Residential Dwelling – Refer to Section 3.5.3 and 7.1.7, and rows 'Demographics', and 'Community Services and Infrastructure' in Table 5.1 in the ER.
Note 10: Agriculture Land – Refer to Section 3.3.5 and row 'Soil and Soil Capability' in Table 5.1 in the ER.

Acronyms List:
ER: Environmental Report (Stantec 2026)
SCRCA: St. Clair Region Conservation Authority

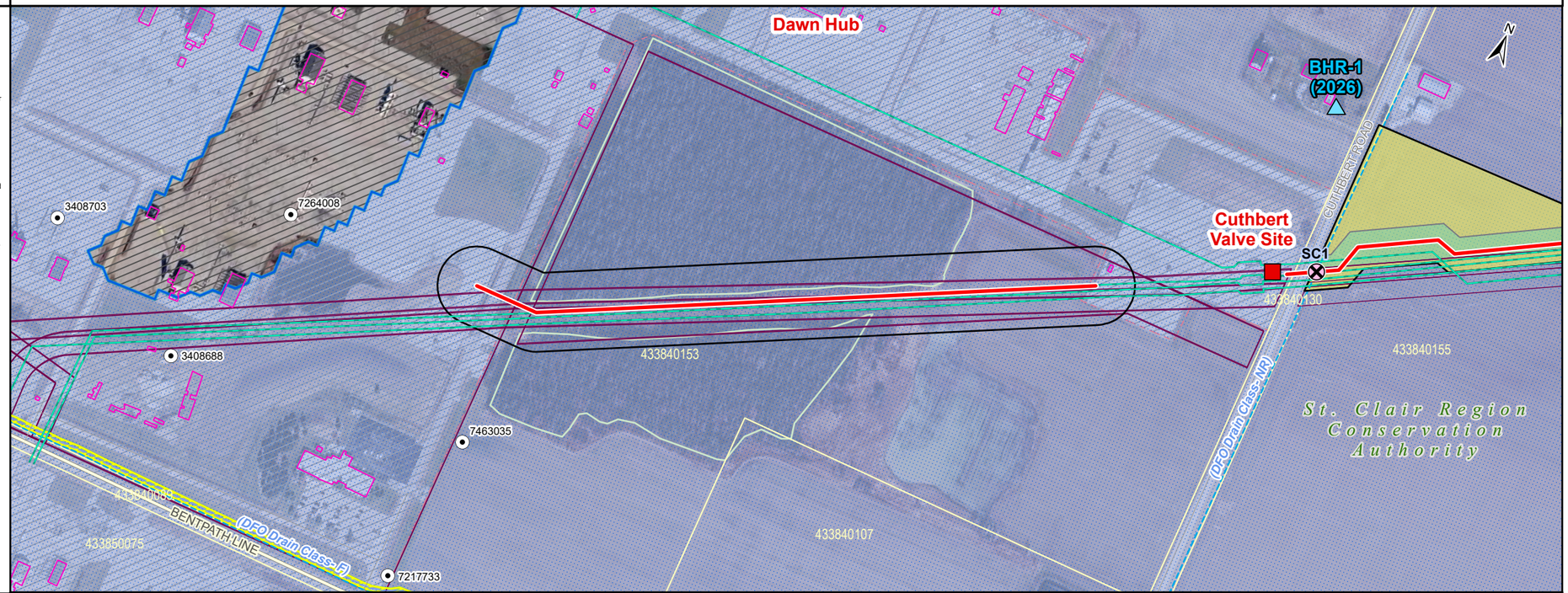

Construction Mitigation

CONSTRUCTION REQUIREMENTS	
FISHERIES TIMING RESTRICTIONS	
PIPELINE CROSSING METHODS	
VEGETATION RESTRICTIONS	Note 1, 2
AGRICULTURAL LAND	Note 6, 10
PERMITTING REQUIREMENTS	Note 4
MONITORING	
BUILT STRUCTURE WITHIN 100 m	Note 9; Note 9; Note 9
SPECIES AT RISK (SAR) HABITAT	

Stantec

ENBRIDGE

Legend

- Existing Station/ Valve
- Proposed Pipeline
- Existing Pipeline
- Existing Easement
- Project Footprint
- Proposed Permanent Easement
- Proposed Temporary Land Use (TLU)
- Compressor Station Area
- Water Well
- Watercourse Crossing - Unsurveyed Crossing
- Built Heritage Resource
- Constructed Drain
- Watercourse (Intermittent)
- Watercourse (Permanent)
- Aquatic Species at Risk - Threatened
- Aquatic Species at Risk - Special Concern
- Areas Affected by Conservation Authority Regulations - Subject to Change
- Floodplain
- Property Boundary
- Structure
- Wooded Area

KEY MAP

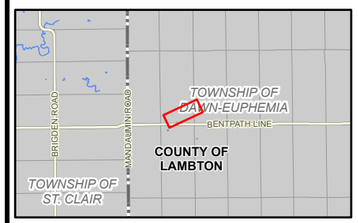

Notes

1. Coordinate System: NAD 1983 UTM Zone 17N.
2. Contains information licensed under the Open Government Licence – Ontario, and the Open Government Licence - Canada, accessed 2026.
3. Orthoimagery © Google.
4. MOECC Water well locations are approximate and have been positioned based on WWIS.
5. Regulated Area data provided under license agreement with the relevant Conservation Authority(ies). Subject to Change
6. Structures from Government of Canada Open Database of Buildings. Residential classification requires field verification.

0 100 200 m

1:5,000 (At Original document size of 11x17)

Project Location
County of Lambton

160901400 Rev A
Prepared by AWhite on 11/5/2026
Technical Review by Test on 10/16/2026

Client/Project
ENBRIDGE GAS INC
DAWN-PARKWAY RENEWAL PROJECT
DAWN TO CUTHBERT

Figure No.
A.1

Title
Environmental Alignment Sheets

U:\1609\160901400\03_data\gis_cadgis\ArcPro\Disciplines\APIENB_ER_AlignmentSheets_v2.aprx Revised: 2026-11-05 By:

Resources

CONSERVATION AUTHORITY REGULATED AREA / ANSI	Regulated Area
WETLAND WATERCOURSE	Water; Water; Water
VEGETATION	Woodland
WATER WELL / CULTURAL HERITAGE WITHIN 50 m	Cultural Heritage Resource
LINEAR FEATURES	
ENVIRONMENTALLY SENSITIVE AREA	
SPECIES AT RISK (SAR) HABITAT	

Construction Mitigation Notes:

Note 1: Without preconstruction nesting surveys, no clearing activities should take place during the migratory breeding bird restricted activity period (April 1 – August 31). Refer to row ' Clearing of vegetation in accordance with the Migratory Birds Convention Act, 1994 (MBCA) and Migratory Birds Regulation 2022 (MBR) ' in Table 1.1, and row 'Terrestrial Features' in Table 5.1.

Note 2: Tree removal to avoid the active season for bats (March 15 – November 30). Refer to Section 3.4.3.4, and row 'Terrestrial Features' in Table 5.1 in the ER.

Note 3: Groundwater wells present – Refer to Section 3.3.3, and 7.1.2 and 7.2.2 and row 'Groundwater' in Table 5.1 in the ER.

Note 4: Permit from SCRCA required. Refer to Section 3.3.8, and row 'Natural Hazards and Regulated Areas' in Table 5.1 in the ER.

Note 5: Road crossing – Refer to Section 3.5.3 and 7.1.7, and rows 'Demographics', and 'Community Services and Infrastructure' in Table 5.1 in the ER.

Note 6: Implement Suspect Soils Program. Refer to Section 7.2.1 of the ER.

Note 7: Warmwater watercourse crossing – In-water work permitted from July 1 to March 14. See Section 3.4.2 and 7.1.3, and row 'Aquatic Features' of Table 5.1 in the ER.

Note 8: Avoidance of construction activities within 50 m distance from CH features. Refer to Section 3.5.9, and row 'Built Heritage Resources and Cultural Heritage Landscapes' of Table 5.1 in the ER.

Note 9: Potential Residential Dwelling – Refer to Section 3.5.3 and 7.1.7, and rows 'Demographics', and 'Community Services and Infrastructure' in Table 5.1 in the ER.

Note 10: Agriculture Land – Refer to Section 3.3.5 and row 'Soil and Soil Capability' in Table 5.1 in the ER.

Acronyms List:
ER: Environmental Report (Stantec 2026)
SCRCA: St. Clair Region Conservation Authority

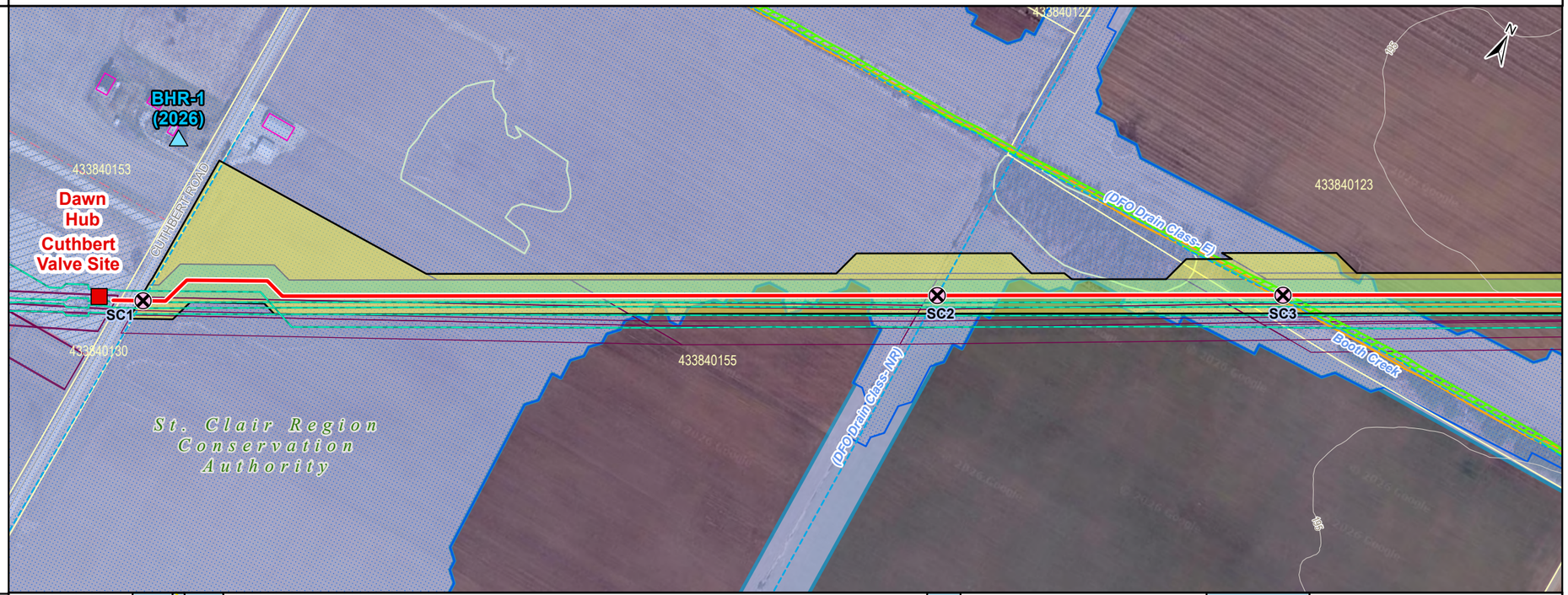

Construction Mitigation

CONSTRUCTION REQUIREMENTS	Note 7; Note 8; Note 7; Note 7
FISHERIES TIMING RESTRICTIONS	Note 7; Note 7; Note 7
PIPELINE CROSSING METHODS	Open Cut; Open Cut; Open Cut
VEGETATION RESTRICTIONS	Note 1, 2
AGRICULTURAL LAND	Note 6, 10
PERMITTING REQUIREMENTS	Note 4
MONITORING	
BUILT STRUCTURE WITHIN 100 m	Note 9; Note 9
SPECIES AT RISK (SAR) HABITAT	

Stantec

ENBRIDGE

Legend

- Existing Station/ Valve
- Proposed Pipeline
- Existing Pipeline
- Existing Easement
- Project Footprint
- Proposed Permanent Easement
- Proposed Temporary Land Use (TLU)
- Compressor Station Area
- Watercourse Crossing - Unsurveyed Crossing
- Built Heritage Resource
- Constructed Drain
- Thermal Regime, Warm
- Watercourse (Intermittent)
- Watercourse (Permanent)
- Aquatic Species at Risk - Special Concern
- Areas Affected by Conservation Authority Regulations - Subject to Change
- Floodplain
- Property Boundary
- Structure
- Wooded Area

KEY MAP

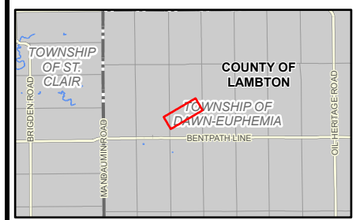

Notes

1. Coordinate System: NAD 1983 UTM Zone 17N.
2. Contains information licensed under the Open Government Licence – Ontario, and the Open Government Licence - Canada, accessed 2026.
3. Orthoimagery © Google.
4. MOECC Water well locations are approximate and have been positioned based on WWIS.
5. Regulated Area data provided under license agreement with the relevant Conservation Authority(ies). Subject to Change
6. Structures from Government of Canada Open Database of Buildings. Residential classification requires field verification.

0 100 200 m

1:5,000 (At Original document size of 11x17)

Project Location
County of Lambton

160901400 Rev A
Prepared by AWhite on 11/5/2026
Technical Review by on

Client/Project
ENBRIDGE GAS INC
DAWN-PARKWAY RENEWAL PROJECT
CUTHBERT TO ENNISKILLEN

Figure No.
A.1

Title
Environmental Alignment Sheets

U:\160901600901400\03_data\gis_cad\gis\ArcPro\Disciplines\AP\ENB_ER_AlignmentSheets_v2.aprx Revised: 2026-11-05 By:

Resources

CONSERVATION AUTHORITY REGULATED AREA / ANSI		Regulated Area				Regulated Area
WETLAND WATERCOURSE		Water				Water
VEGETATION				Woodland		
WATER WELL / CULTURAL HERITAGE WITHIN 50 m						
LINEAR FEATURES		Road				
ENVIRONMENTALLY SENSITIVE AREA						
SPECIES AT RISK (SAR) HABITAT						

Construction Mitigation Notes:
Note 1: Without preconstruction nesting surveys, no clearing activities should take place during the migratory breeding bird restricted activity period (April 1 – August 31). Refer to row ' Clearing of vegetation in accordance with the Migratory Birds Convention Act, 1994 (MBCA) and Migratory Birds Regulation 2022 (MBR) ' in Table 1.1, and row 'Terrestrial Features' in Table 5.1.
Note 2: Tree removal to avoid the active season for bats (March 15 – November 30). Refer to Section 3.4.3.4, and row 'Terrestrial Features' in Table 5.1 in the ER.
Note 3: Groundwater wells present – Refer to Section 3.3.3, and 7.1.2 and 7.2.2 and row 'Groundwater' in Table 5.1 in the ER.
Note 4: Permit from SCRCA required. Refer to Section 3.3.8, and row 'Natural Hazards and Regulated Areas' in Table 5.1 in the ER.
Note 5: Road crossing – Refer to Section 3.5.3 and 7.1.7, and rows 'Demographics', and 'Community Services and Infrastructure' in Table 5.1 in the ER.
Note 6: Implement Suspect Soils Program. Refer to Section 7.2.1 of the ER.
Note 7: Warmwater watercourse crossing – In-water work permitted from July 1 to March 14. See Section 3.4.2 and 7.1.3, and row 'Aquatic Features' of Table 5.1 in the ER.
Note 8: Avoidance of construction activities within 50 m distance from CH features. Refer to Section 3.5.9, and row 'Built Heritage Resources and Cultural Heritage Landscapes' of Table 5.1 in the ER.
Note 9: Potential Residential Dwelling – Refer to Section 3.5.3 and 7.1.7, and rows 'Demographics', and 'Community Services and Infrastructure' in Table 5.1 in the ER.
Note 10: Agriculture Land – Refer to Section 3.3.5 and row 'Soil and Soil Capability' in Table 5.1 in the ER.

Acronyms List:
ER: Environmental Report (Stantec 2026)
SCRCA: St. Clair Region Conservation Authority

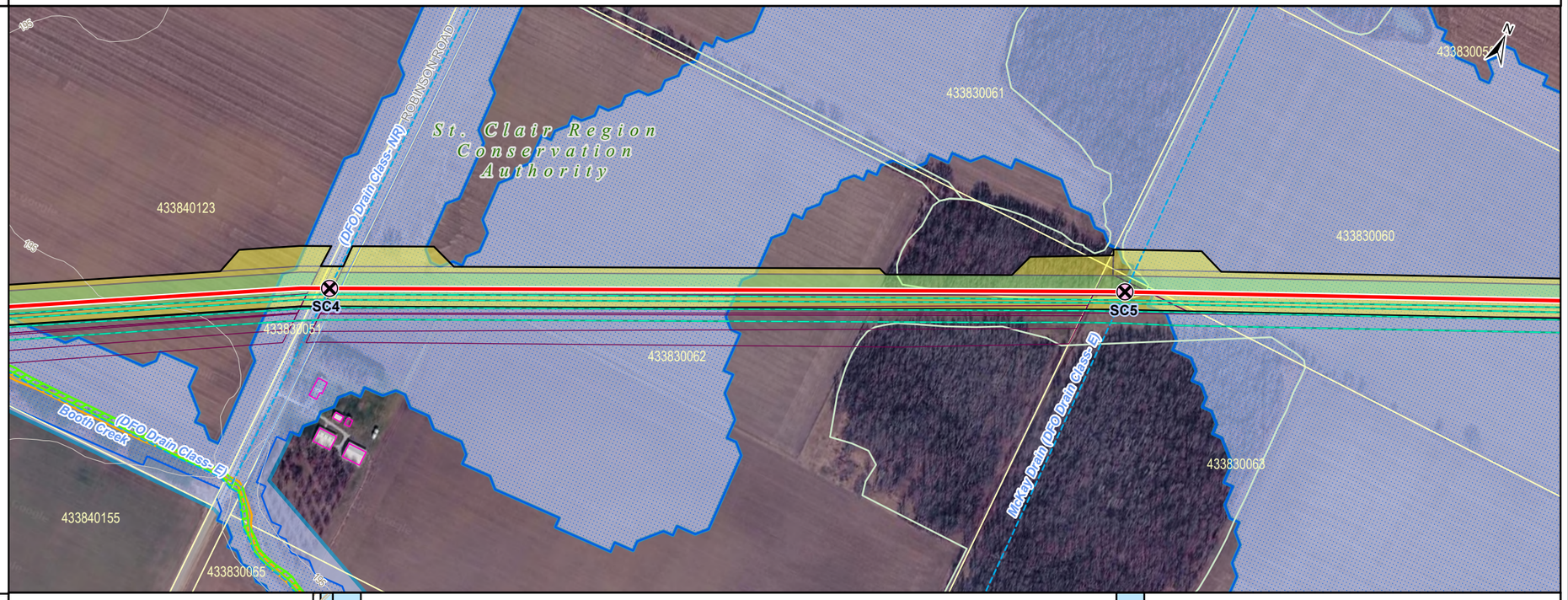

Construction Mitigation

CONSTRUCTION REQUIREMENTS		Note 7 Note 5				Note 7
FISHERIES TIMING RESTRICTIONS		Note 7				Note 7
PIPELINE CROSSING METHODS		Open Cut				Open Cut
VEGETATION RESTRICTIONS				Note 1, 2		
AGRICULTURAL LAND		Note 6, 10			Note 6, 10	Note 6, 10
PERMITTING REQUIREMENTS	Note 4		Note 4			Note 4
MONITORING						
BUILT STRUCTURE WITHIN 100 m		Note 9				
SPECIES AT RISK (SAR) HABITAT						

Stantec

ENBRIDGE

Legend

- Proposed Pipeline
- Existing Pipeline
- Existing Easement
- Project Footprint
- Proposed Permanent Easement
- Proposed Temporary Land Use (TLU)
- Compressor Station Area
- Watercourse Crossing - Unsurveyed Crossing
- Constructed Drain
- Thermal Regime, Warm
- Watercourse (Intermittent)
- Watercourse (Permanent)
- Aquatic Species at Risk - Special Concern
- Areas Affected by Conservation Authority Regulations - Subject to Change
- Floodplain
- Property Boundary
- Structure
- Wooded Area

KEY MAP

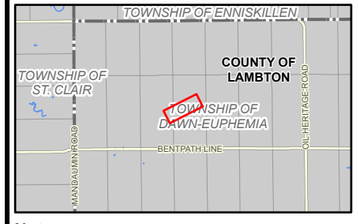

Notes

1. Coordinate System: NAD 1983 UTM Zone 17N.
2. Contains information licensed under the Open Government Licence – Ontario, and the Open Government Licence - Canada, accessed 2026.
3. Orthoimagery © Google.
4. MOECC Water well locations are approximate and have been positioned based on WWIS.
5. Regulated Area data provided under license agreement with the relevant Conservation Authority(ies). Subject to Change
6. Structures from Government of Canada Open Database of Buildings. Residential classification requires field verification.

0 100 200 m

1:5,000 (At Original document size of 11x17)

Project Location
County of Lambton

160901400 Rev A
Prepared by AWhite on 11/5/2026
Technical Review by on

Client/Project
ENBRIDGE GAS INC
DAWN-PARKWAY RENEWAL PROJECT
CUTHBERT TO ENNISKILLEN

Figure No.
A.2

Title
Environmental Alignment Sheets

U:\160916090140\03_data\gis_cad\gis\ArcPro\Disciplines\API\ENB_ER_AlignmentSheets_v2.aprx Revised: 2026-11-05 By:

| | | |

Resources

CONSERVATION AUTHORITY REGULATED AREA / ANSI	Regulated Area			Regulated Area		
WETLAND WATERCOURSE		Water			Water	
VEGETATION						Woo
WATER WELL / CULTURAL HERITAGE WITHIN 50 m					Cultural Heritage Resource	
LINEAR FEATURES				Road		Road
ENVIRONMENTALLY SENSITIVE AREA						
SPECIES AT RISK (SAR) HABITAT						

Construction Mitigation Notes:

Note 1: Without preconstruction nesting surveys, no clearing activities should take place during the migratory breeding bird restricted activity period (April 1 – August 31). Refer to row ' Clearing of vegetation in accordance with the Migratory Birds Convention Act, 1994 (MBCA) and Migratory Birds Regulation 2022 (MBR) ' in Table 1.1, and row 'Terrestrial Features' in Table 5.1.

Note 2: Tree removal to avoid the active season for bats (March 15 – November 30). Refer to Section 3.4.3.4, and row 'Terrestrial Features' in Table 5.1 in the ER.

Note 3: Groundwater wells present – Refer to Section 3.3.3, and 7.1.2 and 7.2.2 and row 'Groundwater' in Table 5.1 in the ER.

Note 4: Permit from SCRCA required. Refer to Section 3.3.8, and row 'Natural Hazards and Regulated Areas' in Table 5.1 in the ER.

Note 5: Road crossing – Refer to Section 3.5.3 and 7.1.7, and rows 'Demographics', and 'Community Services and Infrastructure' in Table 5.1 in the ER.

Note 6: Implement Suspect Soils Program. Refer to Section 7.2.1 of the ER.

Note 7: Warmwater watercourse crossing – In-water work permitted from July 1 to March 14. See Section 3.4.2 and 7.1.3, and row 'Aquatic Features' of Table 5.1 in the ER.

Note 8: Avoidance of construction activities within 50 m distance from CH features. Refer to Section 3.5.9, and row 'Built Heritage Resources and Cultural Heritage Landscapes' of Table 5.1 in the ER.

Note 9: Potential Residential Dwelling – Refer to Section 3.5.3 and 7.1.7, and rows 'Demographics', and 'Community Services and Infrastructure' in Table 5.1 in the ER.

Note 10: Agriculture Land – Refer to Section 3.3.5 and row 'Soil and Soil Capability' in Table 5.1 in the ER.

Acronyms List:
ER: Environmental Report (Stantec 2026)
SCRCA: St. Clair Region Conservation Authority

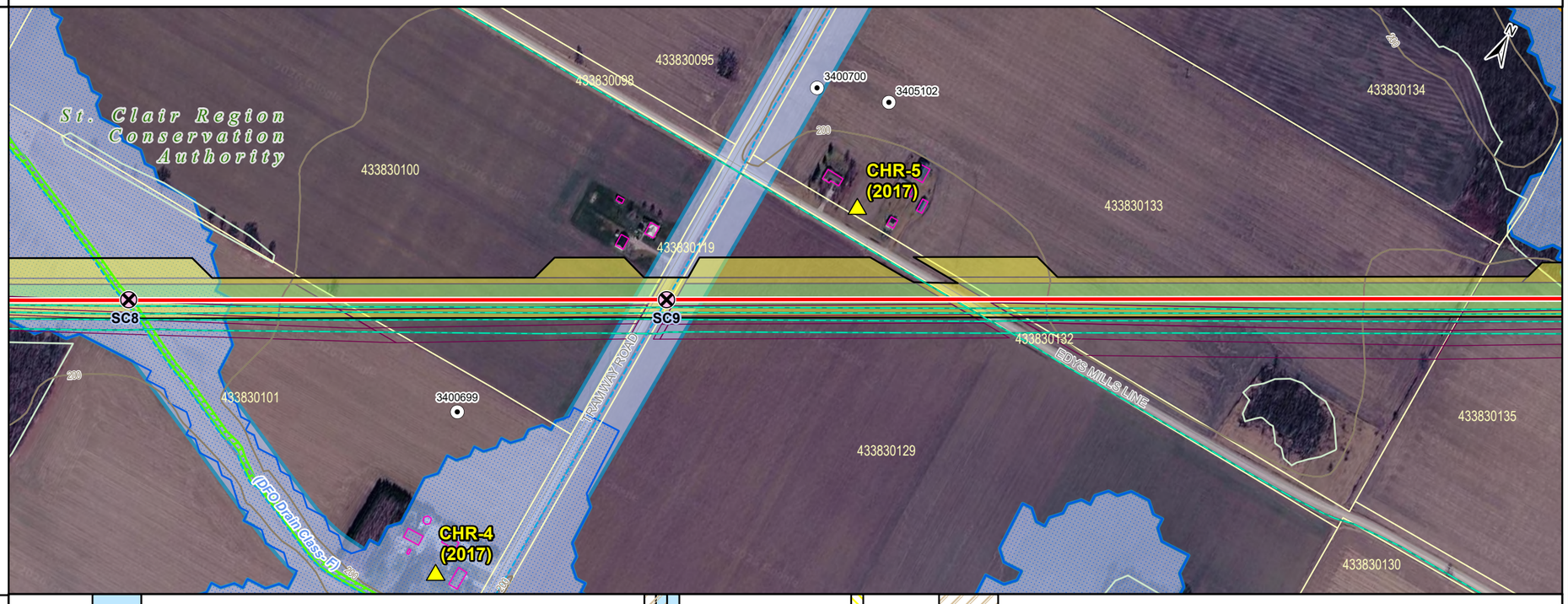

Construction Mitigation

CONSTRUCTION REQUIREMENTS		Note 7		Note 5 Note 7	Note 8	Note 5
FISHERIES TIMING RESTRICTIONS		Note 7		Note 7		
PIPELINE CROSSING METHODS		Open Cut		Open Cut		Open Cut
VEGETATION RESTRICTIONS						
AGRICULTURAL LAND	Note 6, 10					
PERMITTING REQUIREMENTS	Note 4			Note 4		
MONITORING						
BUILT STRUCTURE WITHIN 100 m				Note 9	Note 9	Note 9
SPECIES AT RISK (SAR) HABITAT						

Stantec

ENBRIDGE

Legend

- Proposed Pipeline
- Existing Pipeline
- Existing Easement
- Project Footprint
- Proposed Permanent Easement
- Proposed Temporary Land Use (TLU)
- Compressor Station Area
- Water Well
- Watercourse Crossing - Unsurveyed Crossing
- Cultural Heritage Resource
- Constructed Drain
- Contour
- Thermal Regime, Warm
- Watercourse (Intermittent)
- Watercourse (Permanent)
- Aquatic Species at Risk - Special Concern
- Areas Affected by Conservation Authority Regulations - Subject to Change
- Floodplain
- Property Boundary
- Structure
- Wooded Area

KEY MAP

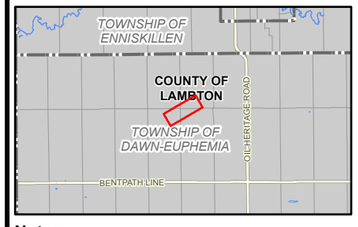

Notes

1. Coordinate System: NAD 1983 UTM Zone 17N.
2. Contains information licensed under the Open Government Licence – Ontario, and the Open Government Licence - Canada, accessed 2026.
3. Orthoimagery © Google.
4. MOECC Water well locations are approximate and have been positioned based on WWIS.
5. Regulated Area data provided under license agreement with the relevant Conservation Authority(ies). Subject to Change
6. Structures from Government of Canada Open Database of Buildings. Residential classification requires field verification.

0 100 200 m

1:5,000 (At Original document size of 11x17)

Project Location
County of Lambton

160901400 Rev A
Prepared by AWhite on 11/5/2026
Technical Review by on

Client/Project
ENBRIDGE GAS INC
DAWN-PARKWAY RENEWAL PROJECT
CUTHBERT TO ENNISKILLEN

Figure No.
A.4

Title
Environmental Alignment Sheets

U:\1609\160901400\03_data\gis_cad\gis\ArcPro\Disciplines\AP\ENB_ER_AlignmentSheets_v2.aprx Revised: 2026-11-05 By:

Resources	
CONSERVATION AUTHORITY REGULATED AREA / ANSI	Regulated Area; Regulated Area; Regulated Area; Regulated Area
WETLAND WATERCOURSE	Water; Water
VEGETATION	Woodland; Woodland
WATER WELL / CULTURAL HERITAGE WITHIN 50 m	
LINEAR FEATURES	Road
ENVIRONMENTALLY SENSITIVE AREA	
SPECIES AT RISK (SAR) HABITAT	

Construction Mitigation Notes:

Note 1: Without preconstruction nesting surveys, no clearing activities should take place during the migratory breeding bird restricted activity period (April 1 – August 31). Refer to row ' Clearing of vegetation in accordance with the Migratory Birds Convention Act, 1994 (MBCA) and Migratory Birds Regulation 2022 (MBR) ' in Table 1.1, and row 'Terrestrial Features' in Table 5.1.

Note 2: Tree removal to avoid the active season for bats (March 15 – November 30). Refer to Section 3.4.3.4, and row 'Terrestrial Features' in Table 5.1 in the ER.

Note 3: Groundwater wells present – Refer to Section 3.3.3, and 7.1.2 and 7.2.2 and row 'Groundwater' in Table 5.1 in the ER.

Note 4: Permit from SCRCA required. Refer to Section 3.3.8, and row 'Natural Hazards and Regulated Areas' in Table 5.1 in the ER.

Note 5: Road crossing – Refer to Section 3.5.3 and 7.1.7, and rows 'Demographics', and 'Community Services and Infrastructure' in Table 5.1 in the ER.

Note 6: Implement Suspect Soils Program. Refer to Section 7.2.1 of the ER.

Note 7: Warmwater watercourse crossing – In-water work permitted from July 1 to March 14. See Section 3.4.2 and 7.1.3, and row 'Aquatic Features' of Table 5.1 in the ER.

Note 8: Avoidance of construction activities within 50 m distance from CH features. Refer to Section 3.5.9, and row 'Built Heritage Resources and Cultural Heritage Landscapes' of Table 5.1 in the ER.

Note 9: Potential Residential Dwelling – Refer to Section 3.5.3 and 7.1.7, and rows 'Demographics', and 'Community Services and Infrastructure' in Table 5.1 in the ER.

Note 10: Agriculture Land – Refer to Section 3.3.5 and row 'Soil and Soil Capability' in Table 5.1 in the ER.

Acronyms List:
ER: Environmental Report (Stantec 2026)
SCRCA: St. Clair Region Conservation Authority

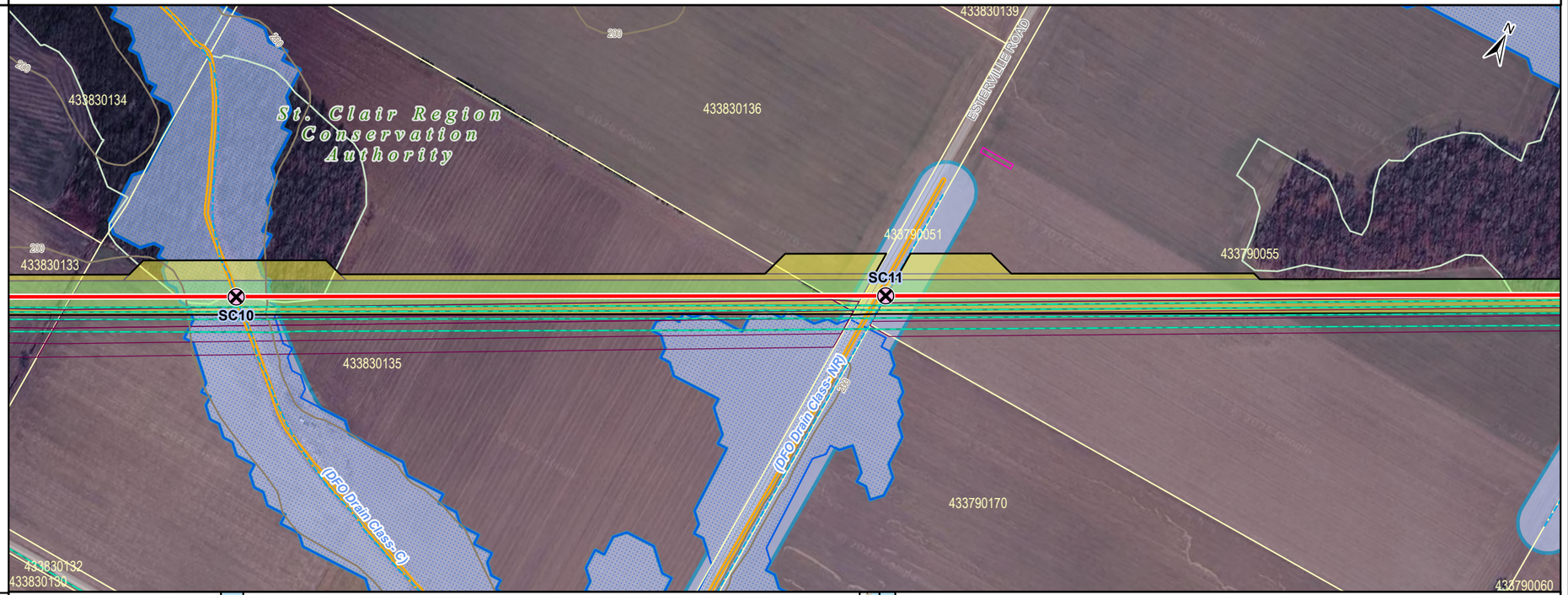

Construction Mitigation	
CONSTRUCTION REQUIREMENTS	Note 7; Note 5, Note 7; Note 7
FISHERIES TIMING RESTRICTIONS	Note 7; Note 7
PIPELINE CROSSING METHODS	Open Cut; Open Cut
VEGETATION RESTRICTIONS	Note 1, 2; Note 1, 2
AGRICULTURAL LAND	Note 6, 10
PERMITTING REQUIREMENTS	Note 4; Note 4; Note 4; Note 4
MONITORING	
BUILT STRUCTURE WITHIN 100 m	Note 9
SPECIES AT RISK (SAR) HABITAT	

Stantec

ENBRIDGE

Legend

- Proposed Pipeline
- Existing Pipeline
- Existing Easement
- Project Footprint
- Proposed Permanent Easement
- Proposed Temporary Land Use (TLU)
- Compressor Station Area
- Watercourse Crossing - Unsurveyed Crossing
- Constructed Drain
- Contour
- Thermal Regime, Warm
- Watercourse (Intermittent)
- Watercourse (Permanent)
- Areas Affected by Conservation Authority Regulations - Subject to Change
- Floodplain
- Property Boundary
- Structure
- Wooded Area

KEY MAP

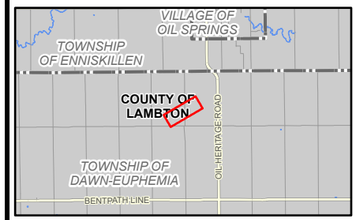

Notes

1. Coordinate System: NAD 1983 UTM Zone 17N.
2. Contains information licensed under the Open Government Licence – Ontario, and the Open Government Licence - Canada, accessed 2026.
3. Orthoimagery © Google.
4. MOECC Water well locations are approximate and have been positioned based on WWIS.
5. Regulated Area data provided under license agreement with the relevant Conservation Authority(ies). Subject to Change
6. Structures from Government of Canada Open Database of Buildings. Residential classification requires field verification.

0 100 200 m

1:5,000 (At Original document size of 11x17)

Project Location
County of Lambton

160901400 Rev A
Prepared by AWhite on 11/5/2026
Technical Review by on

Client/Project
ENBRIDGE GAS INC
DAWN-PARKWAY RENEWAL PROJECT
CUTHBERT TO ENNISKILLEN

Figure No.
A.5

Title
Environmental Alignment Sheets

U:\160901\160901400\03_data\gis_cadgis\ArcPro\Disciplines\AP\ENB_ER_AlignmentSheets_v2.aprx Revised: 2026-11-05 By:

Resources	
CONSERVATION AUTHORITY REGULATED AREA / ANSI	Regulated Area
WETLAND WATERCOURSE	Water; Water
VEGETATION	Woodland
WATER WELL / CULTURAL HERITAGE WITHIN 50 m	Cultural Heritage Resource
LINEAR FEATURES	
ENVIRONMENTALLY SENSITIVE AREA	
SPECIES AT RISK (SAR) HABITAT	

Construction Mitigation Notes:
Note 1: Without preconstruction nesting surveys, no clearing activities should take place during the migratory breeding bird restricted activity period (April 1 – August 31). Refer to row ' Clearing of vegetation in accordance with the Migratory Birds Convention Act, 1994 (MBCA) and Migratory Birds Regulation 2022 (MBR) ' in Table 1.1, and row 'Terrestrial Features' in Table 5.1.
Note 2: Tree removal to avoid the active season for bats (March 15 – November 30). Refer to Section 3.4.3.4, and row 'Terrestrial Features' in Table 5.1 in the ER.
Note 3: Groundwater wells present – Refer to Section 3.3.3, and 7.1.2 and 7.2.2 and row 'Groundwater' in Table 5.1 in the ER.
Note 4: Permit from SCRCA required. Refer to Section 3.3.8, and row 'Natural Hazards and Regulated Areas' in Table 5.1 in the ER.
Note 5: Road crossing – Refer to Section 3.5.3 and 7.1.7, and rows 'Demographics', and 'Community Services and Infrastructure' in Table 5.1 in the ER.
Note 6: Implement Suspect Soils Program. Refer to Section 7.2.1 of the ER.
Note 7: Warmwater watercourse crossing – In-water work permitted from July 1 to March 14. See Section 3.4.2 and 7.1.3, and row 'Aquatic Features' of Table 5.1 in the ER.
Note 8: Avoidance of construction activities within 50 m distance from CH features. Refer to Section 3.5.9, and row 'Built Heritage Resources and Cultural Heritage Landscapes' of Table 5.1 in the ER.
Note 9: Potential Residential Dwelling – Refer to Section 3.5.3 and 7.1.7, and rows 'Demographics', and 'Community Services and Infrastructure' in Table 5.1 in the ER.
Note 10: Agriculture Land – Refer to Section 3.3.5 and row 'Soil and Soil Capability' in Table 5.1 in the ER.

Acronyms List:
ER: Environmental Report (Stantec 2026)
SCRCA: St. Clair Region Conservation Authority

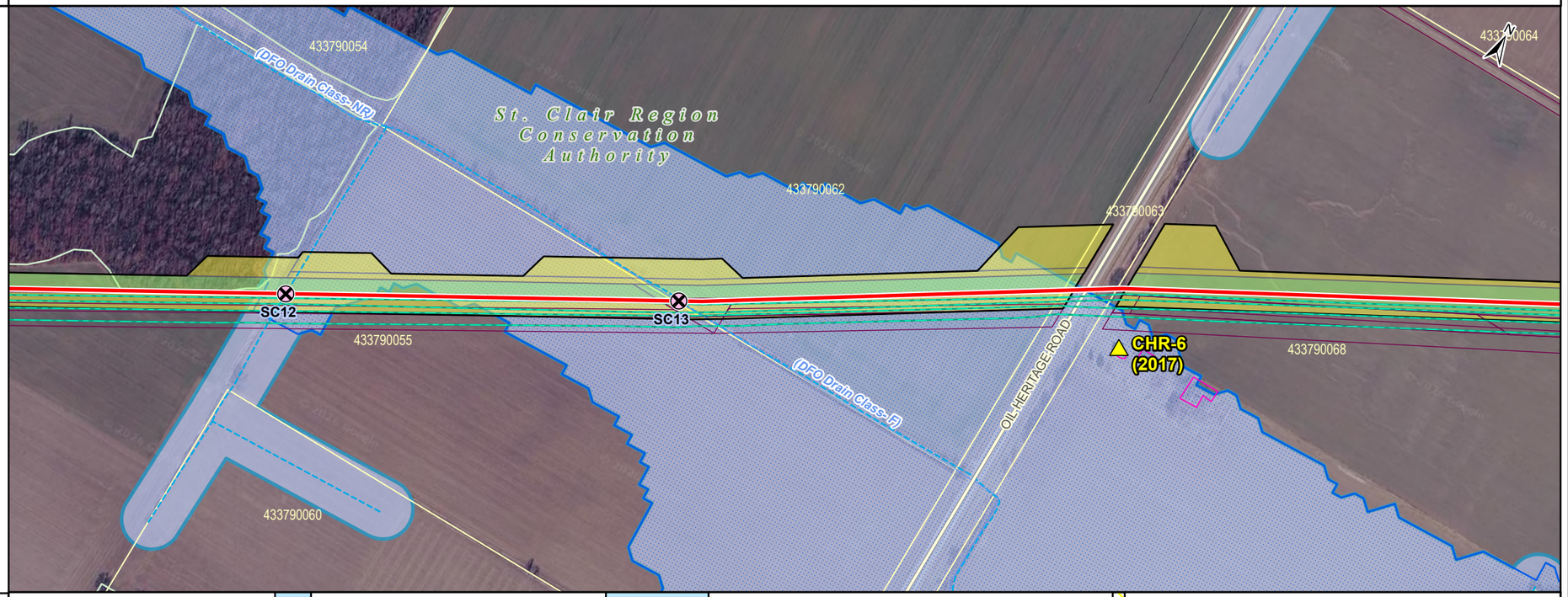

Construction Mitigation	
CONSTRUCTION REQUIREMENTS	Note 7; Note 7; Note 8
FISHERIES TIMING RESTRICTIONS	Note 7; Note 7
PIPELINE CROSSING METHODS	Open Cut; Open Cut
VEGETATION RESTRICTIONS	Note 1, 2
AGRICULTURAL LAND	Note 6, 10
PERMITTING REQUIREMENTS	Note 4
MONITORING	
BUILT STRUCTURE WITHIN 100 m	Note 9; Note 9
SPECIES AT RISK (SAR) HABITAT	

Stantec

ENBRIDGE

Legend

- Proposed Pipeline
- Existing Pipeline
- Existing Easement
- Project Footprint
- Proposed Permanent Easement
- Proposed Temporary Land Use (TLU)
- Compressor Station Area
- Watercourse Crossing - Unsurveyed Crossing
- Cultural Heritage Resource
- Constructed Drain
- Watercourse (Intermittent)
- Watercourse (Permanent)
- Areas Affected by Conservation Authority Regulations - Subject to Change
- Floodplain
- Property Boundary
- Structure
- Wooded Area

KEY MAP

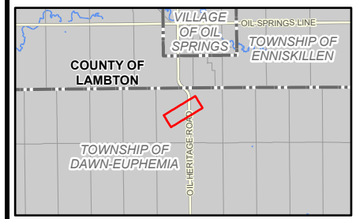

Notes

1. Coordinate System: NAD 1983 UTM Zone 17N.
2. Contains information licensed under the Open Government Licence – Ontario, and the Open Government Licence - Canada, accessed 2026.
3. Orthoimagery © Google.
4. MOECC Water well locations are approximate and have been positioned based on WWIS.
5. Regulated Area data provided under license agreement with the relevant Conservation Authority(ies). Subject to Change
6. Structures from Government of Canada Open Database of Buildings. Residential classification requires field verification.

0 100 200 m

1:5,000 (At Original document size of 11x17)

Project Location
County of Lambton

160901400 Rev A
Prepared by AWhite on 11/5/2026
Technical Review by on

Client/Project
ENBRIDGE GAS INC
DAWN-PARKWAY RENEWAL PROJECT
CUTHBERT TO ENNISKILLEN

Figure No.
A.6

Title
Environmental Alignment Sheets

U:\160916090140\03_data\gis_cad\gis\ArcPro\Disciplines\AP\ENB_ER_AlignmentSheets_v2.aprx Revised: 2026-11-05 By:

| Resources | | |

Resources

CONSERVATION AUTHORITY REGULATED AREA / ANSI	Regulated Area; Regulated Area; Regulated Area
WETLAND WATERCOURSE	Water; Water; Water
VEGETATION	Woodland; Woodland; Woodland
WATER WELL / CULTURAL HERITAGE WITHIN 50 m	
LINEAR FEATURES	Road
ENVIRONMENTALLY SENSITIVE AREA	
SPECIES AT RISK (SAR) HABITAT	

Construction Mitigation Notes:

Note 1: Without preconstruction nesting surveys, no clearing activities should take place during the migratory breeding bird restricted activity period (April 1 – August 31). Refer to row ' Clearing of vegetation in accordance with the Migratory Birds Convention Act, 1994 (MBCA) and Migratory Birds Regulation 2022 (MBR) ' in Table 1.1, and row 'Terrestrial Features' in Table 5.1.

Note 2: Tree removal to avoid the active season for bats (March 15 – November 30). Refer to Section 3.4.3.4, and row 'Terrestrial Features' in Table 5.1 in the ER.

Note 3: Groundwater wells present – Refer to Section 3.3.3, and 7.1.2 and 7.2.2 and row 'Groundwater' in Table 5.1 in the ER.

Note 4: Permit from SCRCA required. Refer to Section 3.3.8, and row 'Natural Hazards and Regulated Areas' in Table 5.1 in the ER.

Note 5: Road crossing – Refer to Section 3.5.3 and 7.1.7, and rows 'Demographics', and 'Community Services and Infrastructure' in Table 5.1 in the ER.

Note 6: Implement Suspect Soils Program. Refer to Section 7.2.1 of the ER.

Note 7: Warmwater watercourse crossing – In-water work permitted from July 1 to March 14. See Section 3.4.2 and 7.1.3, and row 'Aquatic Features' of Table 5.1 in the ER.

Note 8: Avoidance of construction activities within 50 m distance from CH features. Refer to Section 3.5.9, and row 'Built Heritage Resources and Cultural Heritage Landscapes' of Table 5.1 in the ER.

Note 9: Potential Residential Dwelling – Refer to Section 3.5.3 and 7.1.7, and rows 'Demographics', and 'Community Services and Infrastructure' in Table 5.1 in the ER.

Note 10: Agriculture Land – Refer to Section 3.3.5 and row 'Soil and Soil Capability' in Table 5.1 in the ER.

Acronyms List:
ER: Environmental Report (Stantec 2026)
SCRCA: St. Clair Region Conservation Authority

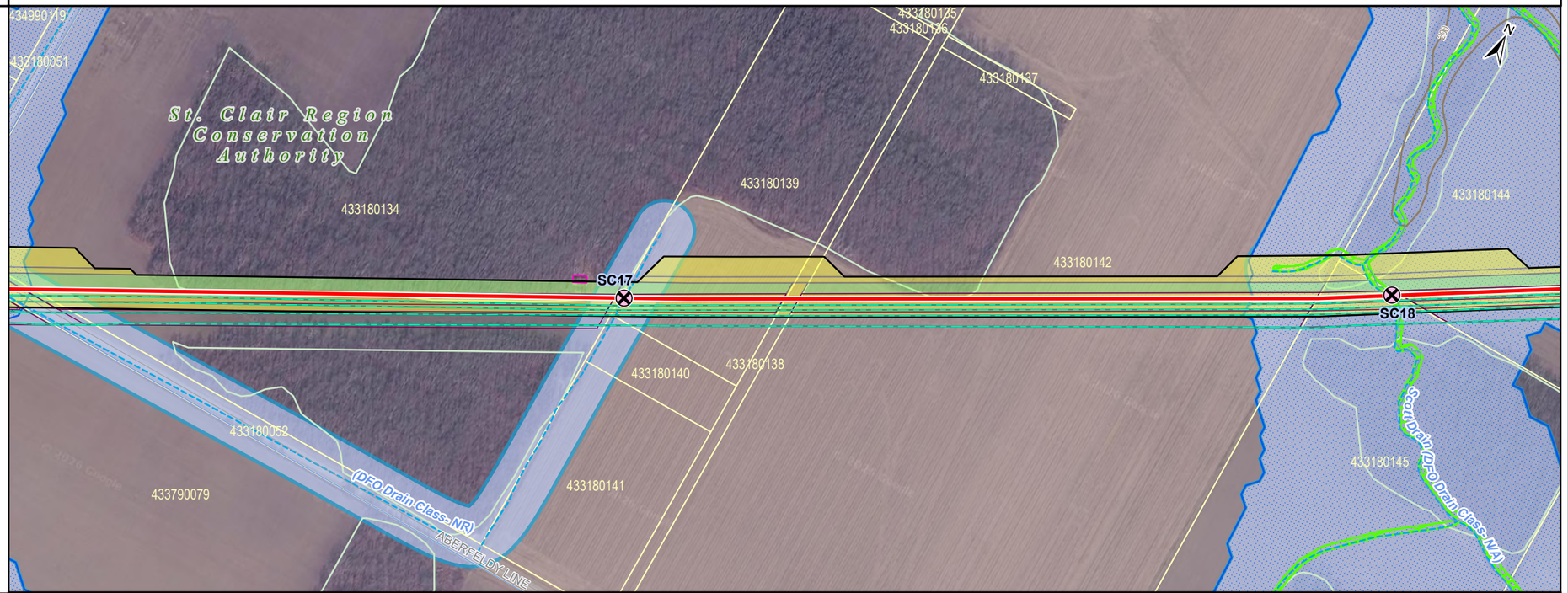

Construction Mitigation

CONSTRUCTION REQUIREMENTS	Note 5, Note 7; Note 7; Note 7
FISHERIES TIMING RESTRICTIONS	Note 7; Note 7; Note 7
PIPELINE CROSSING METHODS	Open Cut; Open Cut; Open Cut
VEGETATION RESTRICTIONS	Note 1, 2; Note 1, 2; Note 1, 2
AGRICULTURAL LAND	Note 6, 10
PERMITTING REQUIREMENTS	Note 4; Note 4; Note 4
MONITORING	
BUILT STRUCTURE WITHIN 100 m	Note 9
SPECIES AT RISK (SAR) HABITAT	

Stantec

ENBRIDGE

Legend

- Proposed Pipeline
- Existing Pipeline
- Existing Easement
- Project Footprint
- Proposed Permanent Easement
- Proposed Temporary Land Use (TLU)
- Compressor Station Area
- Watercourse Crossing - Unsurveyed Crossing
- Constructed Drain
- Contour
- Watercourse (Intermittent)
- Watercourse (Permanent)
- Aquatic Species at Risk - Special Concern
- Areas Affected by Conservation Authority Regulations - Subject to Change
- Floodplain
- Property Boundary
- Structure
- Wooded Area

KEY MAP



Notes

1. Coordinate System: NAD 1983 UTM Zone 17N.
2. Contains information licensed under the Open Government Licence – Ontario, and the Open Government Licence - Canada, accessed 2026.
3. Orthoimagery © Google.
4. MOECC Water well locations are approximate and have been positioned based on WWIS.
5. Regulated Area data provided under license agreement with the relevant Conservation Authority(ies). Subject to Change
6. Structures from Government of Canada Open Database of Buildings. Residential classification requires field verification.

0 100 200 m

1:5,000 (At Original document size of 11x17)

Project Location
County of Lambton

160901400 Rev A
Prepared by AWhite on 11/5/2026
Technical Review by on

Client/Project
ENBRIDGE GAS INC
DAWN-PARKWAY RENEWAL PROJECT
CUTHBERT TO ENNISKILLEN

Figure No.
A.8

Title
Environmental Alignment Sheets

U:\160\160901400\03_data\gis_cad\gis\ArcPro\Disciplines\AP\ENB_ER_AlignmentSheets_v2.aprx Revised: 2026-11-05 By:

Resources

CONSERVATION AUTHORITY REGULATED AREA / ANSI	Regulated Area; Regulated Area
WETLAND WATERCOURSE	Water; Water; Water
VEGETATION	Woodland; Woodland; Woodland
WATER WELL / CULTURAL HERITAGE WITHIN 50 m	Water Well
LINEAR FEATURES	Road
ENVIRONMENTALLY SENSITIVE AREA	
SPECIES AT RISK (SAR) HABITAT	

Construction Mitigation Notes:

Note 1: Without preconstruction nesting surveys, no clearing activities should take place during the migratory breeding bird restricted activity period (April 1 – August 31). Refer to row ' Clearing of vegetation in accordance with the Migratory Birds Convention Act, 1994 (MBCA) and Migratory Birds Regulation 2022 (MBR) ' in Table 1.1, and row 'Terrestrial Features' in Table 5.1.

Note 2: Tree removal to avoid the active season for bats (March 15 – November 30). Refer to Section 3.4.3.4, and row 'Terrestrial Features' in Table 5.1 in the ER.

Note 3: Groundwater wells present – Refer to Section 3.3.3, and 7.1.2 and 7.2.2 and row 'Groundwater' in Table 5.1 in the ER.

Note 4: Permit from SCRCA required. Refer to Section 3.3.8, and row 'Natural Hazards and Regulated Areas' in Table 5.1 in the ER.

Note 5: Road crossing – Refer to Section 3.5.3 and 7.1.7, and rows 'Demographics', and 'Community Services and Infrastructure' in Table 5.1 in the ER.

Note 6: Implement Suspect Soils Program. Refer to Section 7.2.1 of the ER.

Note 7: Warmwater watercourse crossing – In-water work permitted from July 1 to March 14. See Section 3.4.2 and 7.1.3, and row 'Aquatic Features' of Table 5.1 in the ER.

Note 8: Avoidance of construction activities within 50 m distance from CH features. Refer to Section 3.5.9, and row 'Built Heritage Resources and Cultural Heritage Landscapes' of Table 5.1 in the ER.

Note 9: Potential Residential Dwelling – Refer to Section 3.5.3 and 7.1.7, and rows 'Demographics', and 'Community Services and Infrastructure' in Table 5.1 in the ER.

Note 10: Agriculture Land – Refer to Section 3.3.5 and row 'Soil and Soil Capability' in Table 5.1 in the ER.

Acronyms List:
ER: Environmental Report (Stantec 2026)
SCRCA: St. Clair Region Conservation Authority

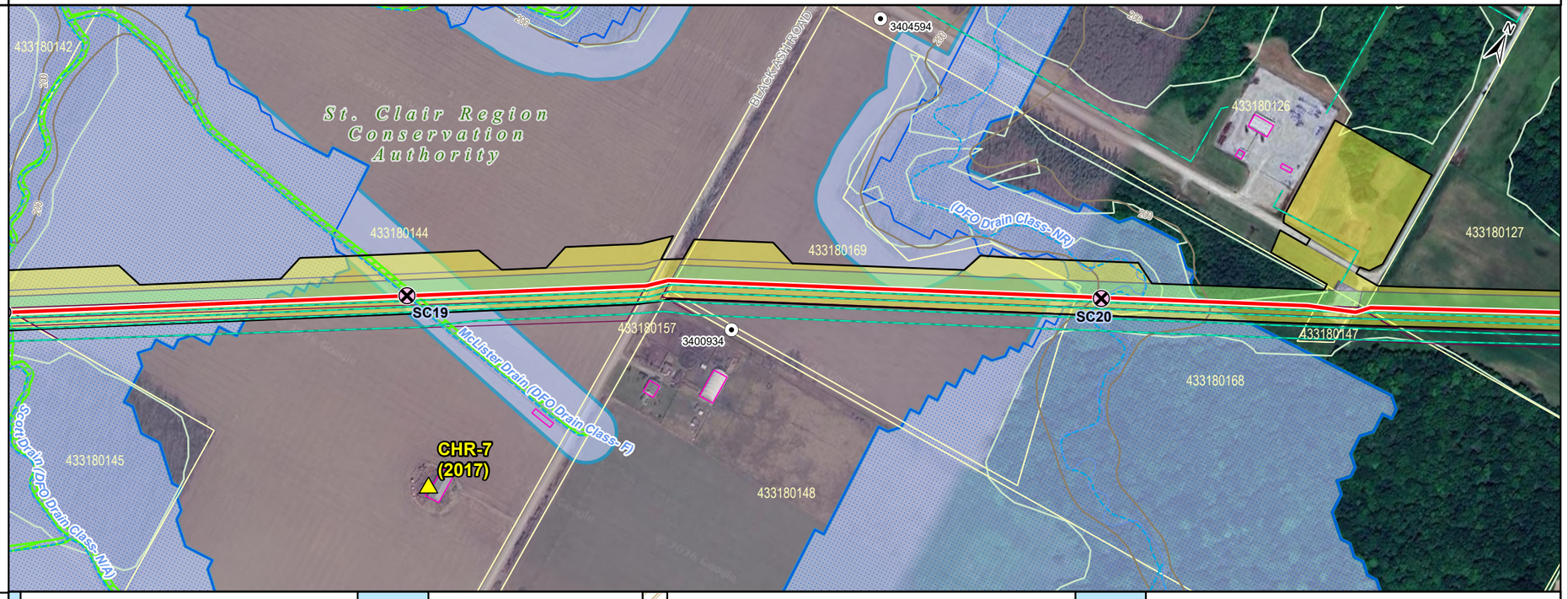

Construction Mitigation

CONSTRUCTION REQUIREMENTS	Note 7; Note 7; Note 5; Note 7
FISHERIES TIMING RESTRICTIONS	Note 7; Note 7; Note 7
PIPELINE CROSSING METHODS	Open Cut; Open Cut; Open Cut; Open Cut
VEGETATION RESTRICTIONS	Note 1, 2; Note 1, 2; Note 1, 2
AGRICULTURAL LAND	Note 6, 10
PERMITTING REQUIREMENTS	Note 4; Note 4
MONITORING	Note 3
BUILT STRUCTURE WITHIN 100 m	Note 9; Note 9; Note 9; Note 9
SPECIES AT RISK (SAR) HABITAT	

Stantec

ENBRIDGE

Legend

- Proposed Pipeline
- Existing Pipeline
- Existing Easement
- Project Footprint
- Proposed Permanent Easement
- Proposed Temporary Land Use (TLU)
- Compressor Station Area
- Water Well
- Watercourse Crossing - Unsurveyed Crossing
- Cultural Heritage Resource
- Constructed Drain
- Contour
- Watercourse (Intermittent)
- Watercourse (Permanent)
- Aquatic Species at Risk - Special Concern
- Areas Affected by Conservation Authority Regulations - Subject to Change
- Floodplain
- Property Boundary
- Structure
- Waterbody
- Wooded Area

KEY MAP

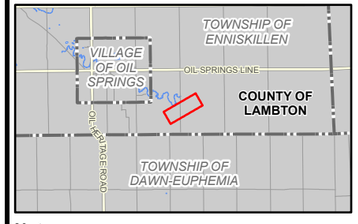

Notes

1. Coordinate System: NAD 1983 UTM Zone 17N.
2. Contains information licensed under the Open Government Licence – Ontario, and the Open Government Licence - Canada, accessed 2026.
3. Orthoimagery © Google.
4. MOECC Water well locations are approximate and have been positioned based on WWIS.
5. Regulated Area data provided under license agreement with the relevant Conservation Authority(ies). Subject to Change
6. Structures from Government of Canada Open Database of Buildings. Residential classification requires field verification.

0 100 200 m

1:5,000 (At Original document size of 11x17)

Project Location
County of Lambton

160901400 Rev A
Prepared by AWhite on 11/5/2026
Technical Review by on

Client/Project
ENBRIDGE GAS INC
DAWN-PARKWAY RENEWAL PROJECT
CUTHBERT TO ENNISKILLEN

Figure No.
A.9

Title
Environmental Alignment Sheets

U:\160916090140\03_data\gis_cad\gis\ArcPro\Disciplines\AP\ENB_ER_AlignmentSheets_v2.aprx Revised: 2026-11-05 By:

Resources

CONSERVATION AUTHORITY REGULATED AREA / ANSI	Regulated Area
WETLAND WATERCOURSE	Water; Water
VEGETATION	Woodland
WATER WELL / CULTURAL HERITAGE WITHIN 50 m	
LINEAR FEATURES	Road
ENVIRONMENTALLY SENSITIVE AREA	
SPECIES AT RISK (SAR) HABITAT	

Construction Mitigation Notes:

Note 1: Without preconstruction nesting surveys, no clearing activities should take place during the migratory breeding bird restricted activity period (April 1 – August 31). Refer to row ' Clearing of vegetation in accordance with the Migratory Birds Convention Act, 1994 (MBCA) and Migratory Birds Regulation 2022 (MBR) ' in Table 1.1, and row 'Terrestrial Features' in Table 5.1.

Note 2: Tree removal to avoid the active season for bats (March 15 – November 30). Refer to Section 3.4.3.4, and row 'Terrestrial Features' in Table 5.1 in the ER.

Note 3: Groundwater wells present – Refer to Section 3.3.3, and 7.1.2 and 7.2.2 and row 'Groundwater' in Table 5.1 in the ER.

Note 4: Permit from SCRCA required. Refer to Section 3.3.8, and row 'Natural Hazards and Regulated Areas' in Table 5.1 in the ER.

Note 5: Road crossing – Refer to Section 3.5.3 and 7.1.7, and rows 'Demographics', and 'Community Services and Infrastructure' in Table 5.1 in the ER.

Note 6: Implement Suspect Soils Program. Refer to Section 7.2.1 of the ER.

Note 7: Warmwater watercourse crossing – In-water work permitted from July 1 to March 14. See Section 3.4.2 and 7.1.3, and row 'Aquatic Features' of Table 5.1 in the ER.

Note 8: Avoidance of construction activities within 50 m distance from CH features. Refer to Section 3.5.9, and row 'Built Heritage Resources and Cultural Heritage Landscapes' of Table 5.1 in the ER.

Note 9: Potential Residential Dwelling – Refer to Section 3.5.3 and 7.1.7, and rows 'Demographics', and 'Community Services and Infrastructure' in Table 5.1 in the ER.

Note 10: Agriculture Land – Refer to Section 3.3.5 and row 'Soil and Soil Capability' in Table 5.1 in the ER.

Acronyms List:
ER: Environmental Report (Stantec 2026)
SCRCA: St. Clair Region Conservation Authority



Construction Mitigation

CONSTRUCTION REQUIREMENTS	Note 7; Note 5; Note 7
FISHERIES TIMING RESTRICTIONS	Note 7; Note 7
PIPELINE CROSSING METHODS	Open Cut; Open Cut
VEGETATION RESTRICTIONS	Note 1, 2
AGRICULTURAL LAND	Note 6, 10
PERMITTING REQUIREMENTS	Note 4
MONITORING	
BUILT STRUCTURE WITHIN 100 m	
SPECIES AT RISK (SAR) HABITAT	

Stantec

ENBRIDGE

Legend

- Proposed Pipeline
- Existing Pipeline
- Existing Easement
- Project Footprint
- Proposed Permanent Easement
- Proposed Temporary Land Use (TLU)
- Compressor Station Area
- Watercourse Crossing - Unsurveyed Crossing
- Constructed Drain
- Contour
- Watercourse (Intermittent)
- Watercourse (Permanent)
- Aquatic Species at Risk - Special Concern
- Areas Affected by Conservation Authority Regulations - Subject to Change
- Floodplain
- Property Boundary
- Structure
- Wooded Area

KEY MAP

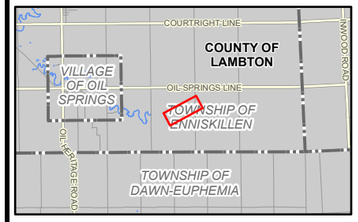

Notes

1. Coordinate System: NAD 1983 UTM Zone 17N.
2. Contains information licensed under the Open Government Licence – Ontario, and the Open Government Licence - Canada, accessed 2026.
3. Orthoimagery © Google.
4. MOECC Water well locations are approximate and have been positioned based on WWIS.
5. Regulated Area data provided under license agreement with the relevant Conservation Authority(ies). Subject to Change
6. Structures from Government of Canada Open Database of Buildings. Residential classification requires field verification.

0 100 200 m

1:5,000 (At Original document size of 11x17)

Project Location
County of Lambton

160901400 Rev A
Prepared by AWhite on 11/5/2026
Technical Review by on

Client/Project
ENBRIDGE GAS INC
DAWN-PARKWAY RENEWAL PROJECT
CUTHBERT TO ENNISKILLEN

Figure No.
A.10

Title
Environmental Alignment Sheets

U:\160916090140\0\03_data\gis_cad\gis\ArcPro\Disciplines\AP\ENB_ER_AlignmentSheets_v2.aprx Revised: 2026-11-05 By:

Resources

CONSERVATION AUTHORITY REGULATED AREA / ANSI		Regulated Area		Regulated Area
WETLAND WATERCOURSE		Water		Water
VEGETATION				
WATER WELL / CULTURAL HERITAGE WITHIN 50 m		Water Well	Cultural Heritage Resource	
LINEAR FEATURES				Road
ENVIRONMENTALLY SENSITIVE AREA				
SPECIES AT RISK (SAR) HABITAT				

Construction Mitigation Notes:
Note 1: Without preconstruction nesting surveys, no clearing activities should take place during the migratory breeding bird restricted activity period (April 1 – August 31). Refer to row ' Clearing of vegetation in accordance with the Migratory Birds Convention Act, 1994 (MBCA) and Migratory Birds Regulation 2022 (MBR) ' in Table 1.1, and row 'Terrestrial Features' in Table 5.1.
Note 2: Tree removal to avoid the active season for bats (March 15 – November 30). Refer to Section 3.4.3.4, and row 'Terrestrial Features' in Table 5.1 in the ER.
Note 3: Groundwater wells present – Refer to Section 3.3.3, and 7.1.2 and 7.2.2 and row 'Groundwater' in Table 5.1 in the ER.
Note 4: Permit from SCRCA required. Refer to Section 3.3.8, and row 'Natural Hazards and Regulated Areas' in Table 5.1 in the ER.
Note 5: Road crossing – Refer to Section 3.5.3 and 7.1.7, and rows 'Demographics', and 'Community Services and Infrastructure' in Table 5.1 in the ER.
Note 6: Implement Suspect Soils Program. Refer to Section 7.2.1 of the ER.
Note 7: Warmwater watercourse crossing – In-water work permitted from July 1 to March 14. See Section 3.4.2 and 7.1.3, and row 'Aquatic Features' of Table 5.1 in the ER.
Note 8: Avoidance of construction activities within 50 m distance from CH features. Refer to Section 3.5.9, and row 'Built Heritage Resources and Cultural Heritage Landscapes' of Table 5.1 in the ER.
Note 9: Potential Residential Dwelling – Refer to Section 3.5.3 and 7.1.7, and rows 'Demographics', and 'Community Services and Infrastructure' in Table 5.1 in the ER.
Note 10: Agriculture Land – Refer to Section 3.3.5 and row 'Soil and Soil Capability' in Table 5.1 in the ER.

Acronyms List:
ER: Environmental Report (Stantec 2026)
SCRCA: St. Clair Region Conservation Authority

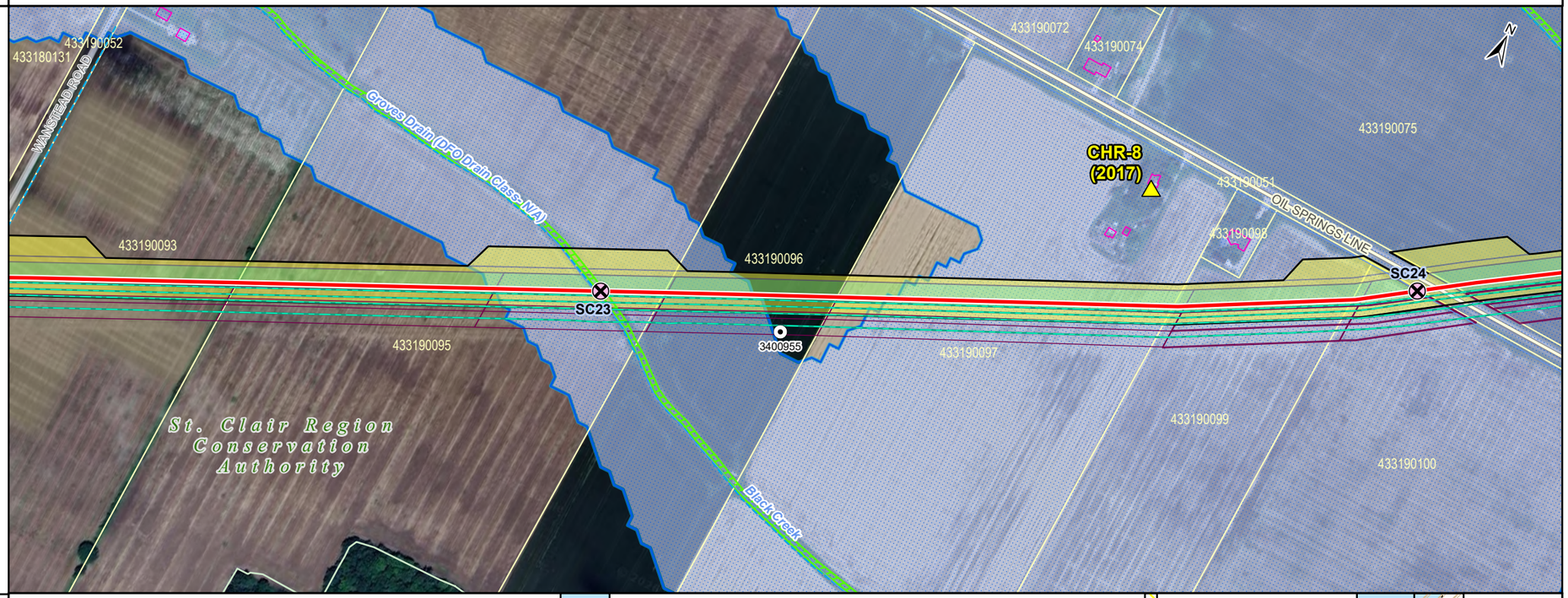

Construction Mitigation

CONSTRUCTION REQUIREMENTS		Note 7	Note 8	Note 7, Note 5
FISHERIES TIMING RESTRICTIONS		Note 7		Note 7
PIPELINE CROSSING METHODS		Open Cut		Open Cut
VEGETATION RESTRICTIONS				
AGRICULTURAL LAND	Note 6, 10			
PERMITTING REQUIREMENTS		Note 4		Note 4
MONITORING		Note 3		
BUILT STRUCTURE WITHIN 100 m			Note 9	Note 9
SPECIES AT RISK (SAR) HABITAT				

Stantec

ENBRIDGE

Legend

- Proposed Pipeline
- Existing Pipeline
- Existing Easement
- Project Footprint
- Proposed Permanent Easement
- Proposed Temporary Land Use (TLU)
- Compressor Station Area
- Water Well
- Watercourse Crossing - Unsurveyed Crossing
- Cultural Heritage Resource
- Constructed Drain
- Watercourse (Intermittent)
- Watercourse (Permanent)
- Aquatic Species at Risk - Special Concern
- Areas Affected by Conservation Authority Regulations - Subject to Change
- Floodplain
- Property Boundary
- Structure
- Wooded Area

KEY MAP

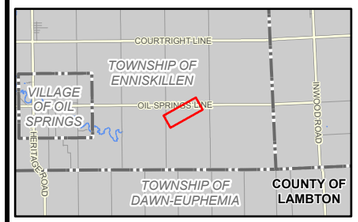

Notes

1. Coordinate System: NAD 1983 UTM Zone 17N.
2. Contains information licensed under the Open Government Licence – Ontario, and the Open Government Licence - Canada, accessed 2026.
3. Orthoimagery © Google.
4. MOECC Water well locations are approximate and have been positioned based on WWIS.
5. Regulated Area data provided under license agreement with the relevant Conservation Authority(ies). Subject to Change
6. Structures from Government of Canada Open Database of Buildings. Residential classification requires field verification.

0 100 200 m

1:5,000 (At Original document size of 11x17)

Project Location
County of Lambton

160901400 Rev A
Prepared by AWhite on 11/5/2026
Technical Review by on

Client/Project
ENBRIDGE GAS INC
DAWN-PARKWAY RENEWAL PROJECT
CUTHBERT TO ENNISKILLEN

Figure No.
A.11

Title
Environmental Alignment Sheets

U:\160\160901400\03_data\gis_cad\gis\ArcPro\Disciplines\AP\ENB_ER_AlignmentSheets_v2.aprx Revised: 2026-11-05 By:

Resources

CONSERVATION AUTHORITY REGULATED AREA / ANSI	Regulated Area
WETLAND WATERCOURSE	Water; Water
VEGETATION	
WATER WELL / CULTURAL HERITAGE WITHIN 50 m	Water Well
LINEAR FEATURES	Road
ENVIRONMENTALLY SENSITIVE AREA	
SPECIES AT RISK (SAR) HABITAT	

Construction Mitigation Notes:
Note 1: Without preconstruction nesting surveys, no clearing activities should take place during the migratory breeding bird restricted activity period (April 1 – August 31). Refer to row ' Clearing of vegetation in accordance with the Migratory Birds Convention Act, 1994 (MBCA) and Migratory Birds Regulation 2022 (MBR) ' in Table 1.1, and row 'Terrestrial Features' in Table 5.1.
Note 2: Tree removal to avoid the active season for bats (March 15 – November 30). Refer to Section 3.4.3.4, and row 'Terrestrial Features' in Table 5.1 in the ER.
Note 3: Groundwater wells present – Refer to Section 3.3.3, and 7.1.2 and 7.2.2 and row 'Groundwater' in Table 5.1 in the ER.
Note 4: Permit from SCRCA required. Refer to Section 3.3.8, and row 'Natural Hazards and Regulated Areas' in Table 5.1 in the ER.
Note 5: Road crossing – Refer to Section 3.5.3 and 7.1.7, and rows 'Demographics', and 'Community Services and Infrastructure' in Table 5.1 in the ER.
Note 6: Implement Suspect Soils Program. Refer to Section 7.2.1 of the ER.
Note 7: Warmwater watercourse crossing – In-water work permitted from July 1 to March 14. See Section 3.4.2 and 7.1.3, and row 'Aquatic Features' of Table 5.1 in the ER.
Note 8: Avoidance of construction activities within 50 m distance from CH features. Refer to Section 3.5.9, and row 'Built Heritage Resources and Cultural Heritage Landscapes' of Table 5.1 in the ER.
Note 9: Potential Residential Dwelling – Refer to Section 3.5.3 and 7.1.7, and rows 'Demographics', and 'Community Services and Infrastructure' in Table 5.1 in the ER.
Note 10: Agriculture Land – Refer to Section 3.3.5 and row 'Soil and Soil Capability' in Table 5.1 in the ER.

Acronyms List:
ER: Environmental Report (Stantec 2026)
SCRCA: St. Clair Region Conservation Authority



Construction Mitigation

CONSTRUCTION REQUIREMENTS	Note 7; Note 5; Note 7
FISHERIES TIMING RESTRICTIONS	Note 7; Note 7
PIPELINE CROSSING METHODS	Open Cut; Open Cut
VEGETATION RESTRICTIONS	
AGRICULTURAL LAND	Note 6, 10
PERMITTING REQUIREMENTS	Note 4
MONITORING	Note 3
BUILT STRUCTURE WITHIN 100 m	
SPECIES AT RISK (SAR) HABITAT	

Stantec

ENBRIDGE

Legend

- Existing Station/ Valve
- Proposed Pipeline
- <all other values>
- Existing Pipeline
- Existing Easement
- Project Footprint
- Proposed Permanent Easement
- Proposed Temporary Land Use (TLU)
- Compressor Station Area
- Water Well
- Watercourse Crossing - Unsurveyed Crossing
- Cultural Heritage Resource
- Constructed Drain
- Watercourse (Intermittent)
- Watercourse (Permanent)
- Aquatic Species at Risk - Special Concern
- Areas Affected by Conservation Authority Regulations - Subject to Change
- Floodplain
- Property Boundary
- Structure
- Wooded Area

KEY MAP

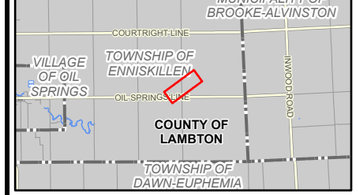

Notes

1. Coordinate System: NAD 1983 UTM Zone 17N.
2. Contains information licensed under the Open Government Licence – Ontario, and the Open Government Licence - Canada, accessed 2026.
3. Orthoimagery © Google.
4. MOECC Water well locations are approximate and have been positioned based on WWIS.
5. Regulated Area data provided under license agreement with the relevant Conservation Authority(ies). Subject to Change
6. Structures from Government of Canada Open Database of Buildings. Residential classification requires field verification.

0 100 200 m

1:5,000 (At Original document size of 11x17)

Project Location
County of Lambton

160901400 Rev A
Prepared by AWhite on 11/5/2026
Technical Review by on

Client/Project
ENBRIDGE GAS INC
DAWN-PARKWAY RENEWAL PROJECT
CUTHBERT TO ENNISKILLEN

Figure No.
A.12

Title
Environmental Alignment Sheets

U:\160\160901400\03_data\gis_cad\gis\ArcPro\Disciplines\AP\ENB_ER_AlignmentSheets_v2.aprx Revised: 2026-11-05 By: